

A66 Northern Trans-Pennine Project

Scheme 06: Appleby to Brough

TR010062

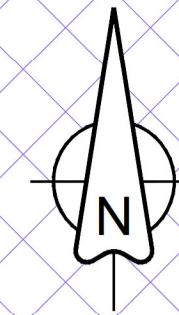
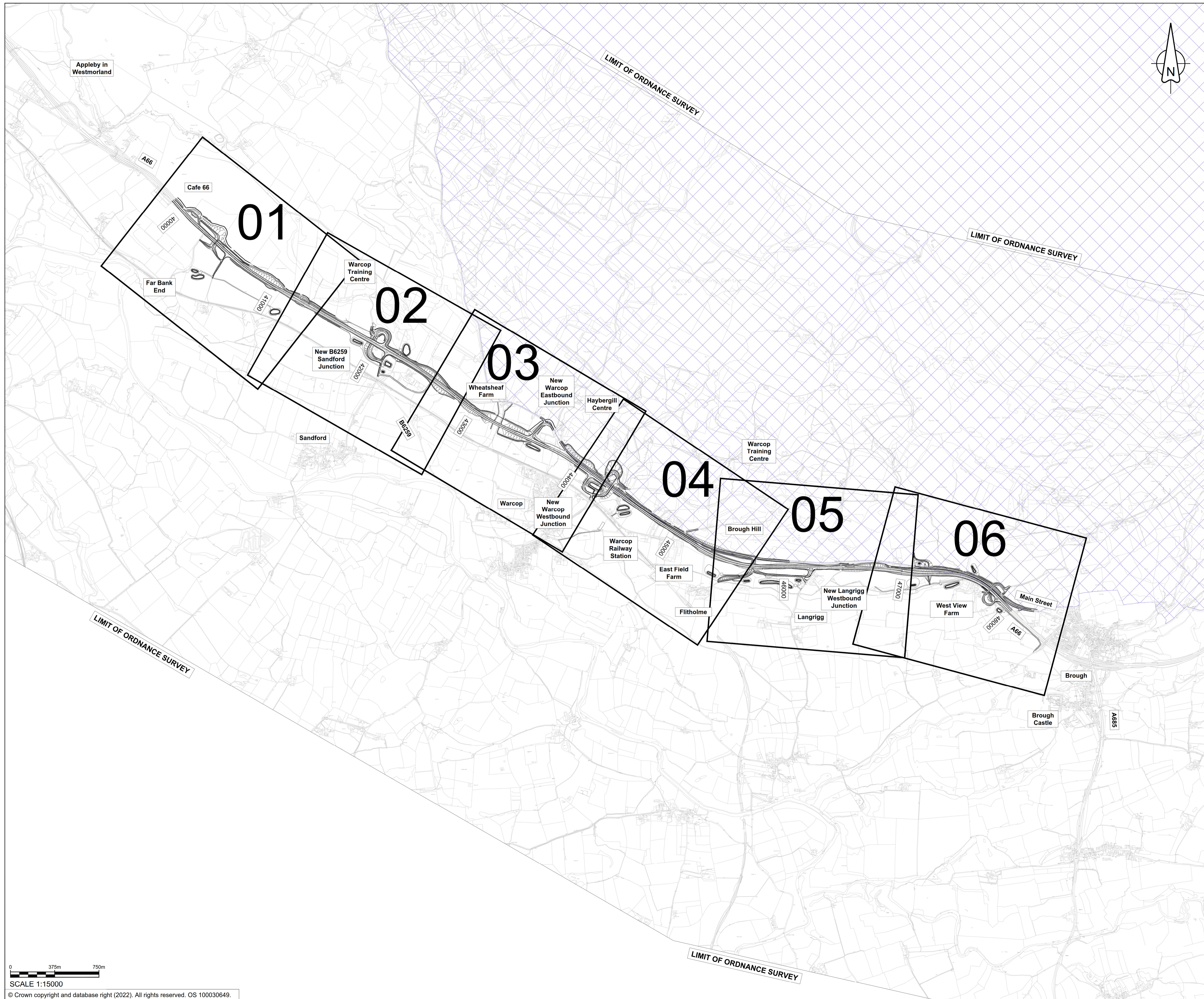
5.22 Traffic Regulation Measures (Clearways and Prohibitions) Plans

APFP Regulations 5(2)(o)

Planning Act 2008

**Infrastructure Planning (Applications: Prescribed Forms and
Procedure) Regulations 2009**

June 2022

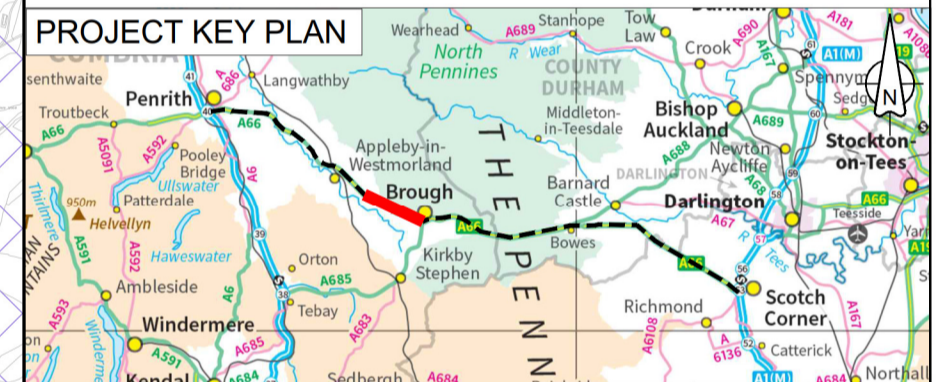


NOTES

- 1. ALL DIMENSIONS ARE IN METRES UNLESS NOTED OTHERWISE.

KEY

- THE SCHEME (SHOWN FOR ILLUSTRATIVE PURPOSES ONLY)
- SHEET USED AS PART OF THIS DRAWING SERIES
- AREA OF OUTSTANDING NATURAL BEAUTY (AONB)
- CHAINAGE (MEASURED DISTANCE ALONG THE SCHEME LENGTH)



For DCO Submission				
MVAG	MVAG	PBUN	SBAG	SBAG
26/05/22	26/05/22	06/06/22	06/06/22	06/06/22

Revision details				
Created	Checked	Reviewed	Approved	Authorised
dd/mm/yy	dd/mm/yy	dd/mm/yy	dd/mm/yy	dd/mm/yy

Purpose	DCO APPLICATION
---------	-----------------

PINS Reference Number	TR010062/APP/5.22
-----------------------	-------------------

Client	3 Piccadilly Place Manchester M1 3BN	
--------	--	--


Project Name / Scheme Name	A66 Northern Trans-Pennine Project Scheme 06 Appleby to Brough
----------------------------	--

Drawing Title	Traffic Regulation Measures (Clearways & Prohibitions) Plans Regulation 5(2)(o) Key Plan
---------------	---

Project Ref. No.	Stage	Scale :	As Shown	@ A1
---	PCF3	Dimensions :	M	

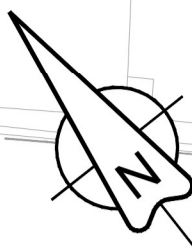
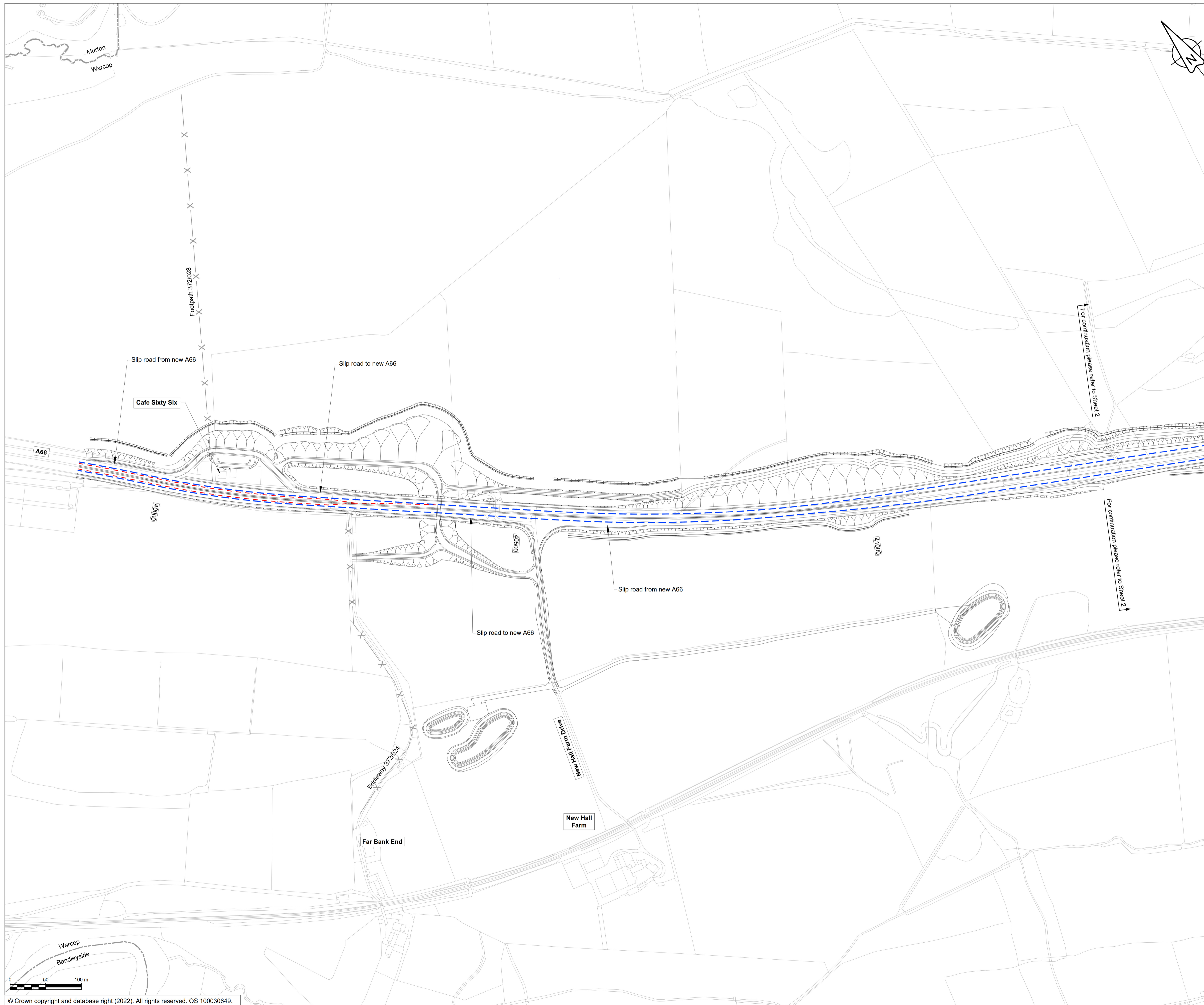
Drawing Number	Project	Originator	Volume	
HE565627	- AMY	- HAC	-	
S06	-DR-CH-	401600		
Location	Type	Role	Number	

Suitability	Suitability Description	Revision
A	Approved for Stage Complete	C01



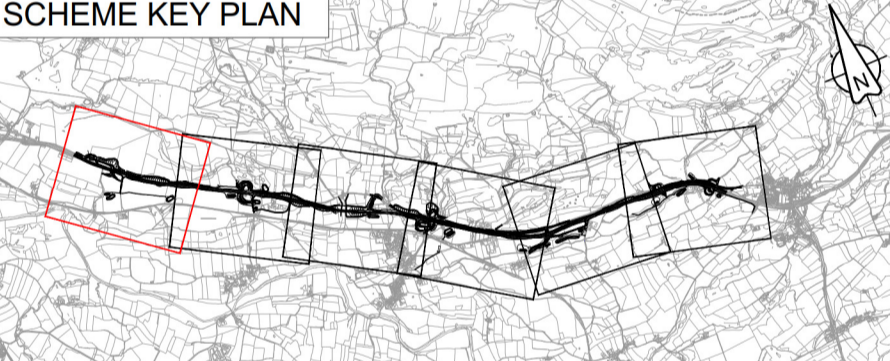
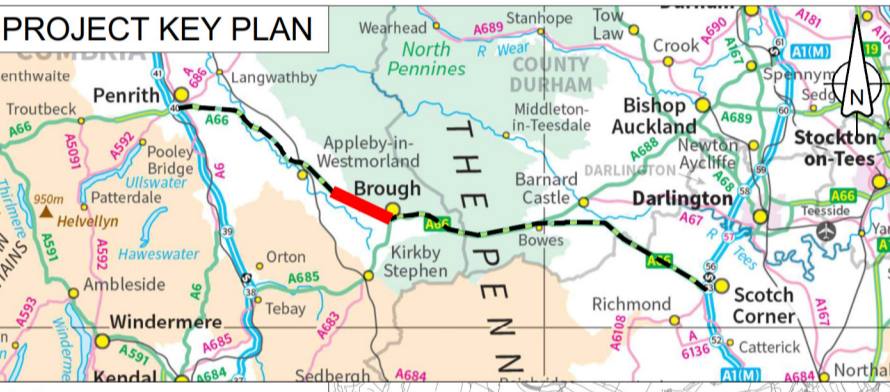
SCALE 1:15000

© Crown copyright and database right (2022). All rights reserved. OS 100030649.



- NOTES**
- ALL DIMENSIONS ARE IN METRES UNLESS NOTED OTHERWISE.
 - THESE TRAFFIC REGULATION MEASURES (CLEARWAYS AND PROHIBITIONS) PLANS SHOULD BE READ IN CONJUNCTION WITH OTHER PLANS AND APPLICATION DOCUMENTS. IN PARTICULAR THE DEVELOPMENT CONSENT ORDER SCHEDULE ENTITLED 'TRAFFIC REGULATION MEASURES, ETC', THE TRAFFIC REGULATION (SPEED LIMITS) PLANS, THE CLASSIFICATION OF ROADS PLAN AND THE DE-TRUNKING PLANS.

- KEY**
- THE SCHEME (SHOWN FOR ILLUSTRATIVE PURPOSES)
 - PROPOSED CLEARWAY EXTENTS ON TRUNK ROAD (TO INCLUDE VERGES, HARD SHOULDERS AND SLIP ROADS; AND TO EXCLUDE LAYBYS)
 - EXTENTS OF EXISTING CLEARWAY TO BE REVOKED OR PARTIALLY REVOKED
 - EXISTING TRAFFIC REGULATION ORDERS TO BE REVOKED OR PARTIALLY REVOKED
 - EXISTING PUBLIC RIGHT OF WAY
 - PARISH BOUNDARY
 - CHAINAGE (MEASURED DISTANCE ALONG THE SCHEME LENGTH)



C01	For DCO Submission				
	MVAG	MVAG	PBUN	SBAG	SBAG
	11/05/22	11/05/22	06/06/22	06/06/22	06/06/22
Revision	Revision details				
	Created	Checked	Reviewed	Approved	Authorised
	dd/mm/yy	dd/mm/yy	dd/mm/yy	dd/mm/yy	dd/mm/yy

Purpose: DCO APPLICATION

PINS Reference Number: TR010062/APP/5.22

Client: 3 Piccadilly Place, Manchester, M1 3BN



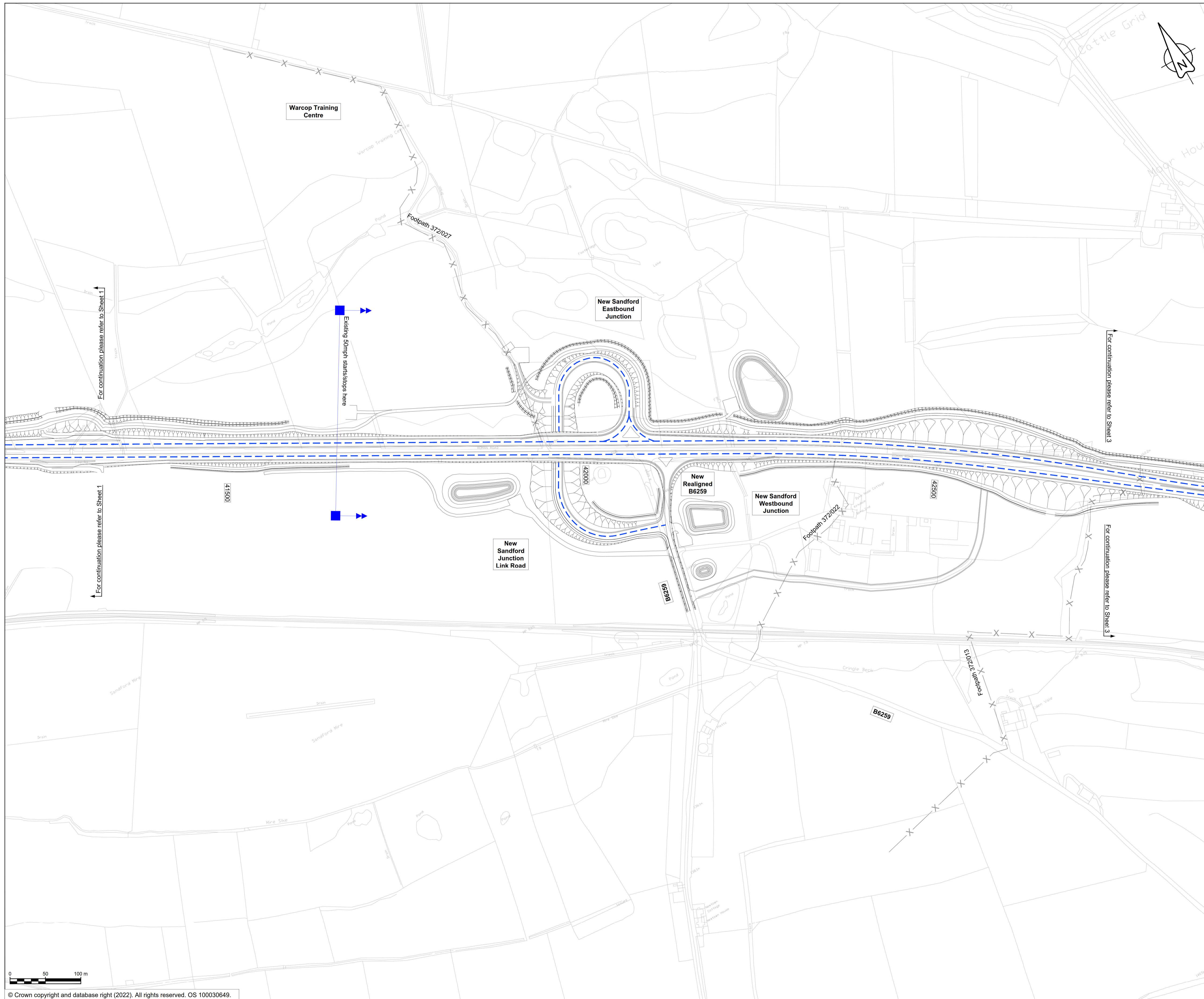
Project Name / Scheme Name: A66 Northern Trans-Pennine Project Scheme 06 Appleby to Brough

Drawing Title: Traffic Regulation Measures (Clearways & Prohibitions) Plans Regulation 5(2)(o) Sheet 1 of 6

Project Ref. No.	Stage	Scale	@ A1
---	PCF3	1:2500	
		Dimensions	M

Drawing Number	Project	Originator	Volume
HE565627 - AMY - HAC -			
S06	-DR-CH-	401601	
Location	Type	Role	Number

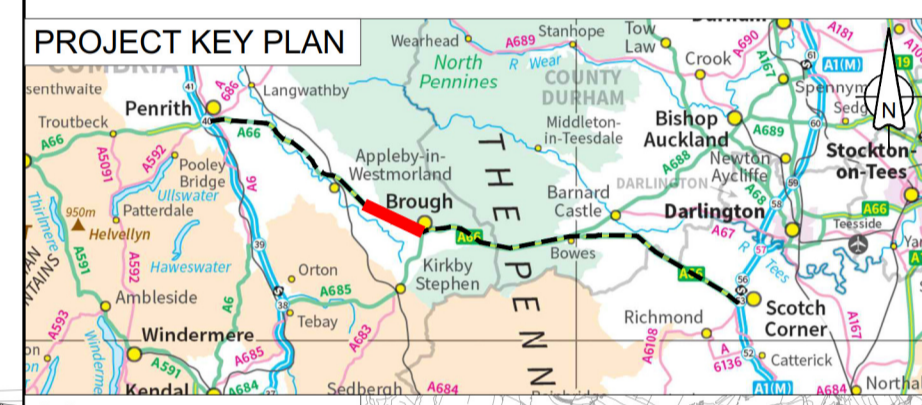
Suitability	Suitability Description	Revision
A	Approved for Stage Complete	C01



NOTES

- ALL DIMENSIONS ARE IN METRES UNLESS NOTED OTHERWISE.
- THESE TRAFFIC REGULATION MEASURES (CLEARWAYS AND PROHIBITIONS) PLANS SHOULD BE READ IN CONJUNCTION WITH OTHER PLANS AND APPLICATION DOCUMENTS, IN PARTICULAR THE DEVELOPMENT CONSENT ORDER SCHEDULE ENTITLED 'TRAFFIC REGULATION MEASURES, ETC', THE TRAFFIC REGULATION (SPEED LIMITS) PLANS, THE CLASSIFICATION OF ROADS PLAN AND THE DE-TRUNKING PLANS.

- KEY**
- THE SCHEME (SHOWN FOR ILLUSTRATIVE PURPOSES)
 - PROPOSED CLEARWAY EXTENTS ON TRUNK ROAD (TO INCLUDE VERGES, HARD SHOULDERS AND SLIP ROADS, AND TO EXCLUDE LAYBYS)
 - EXTENTS OF EXISTING CLEARWAY TO BE REVOKED OR PARTIALLY REVOKED
 - EXISTING TRAFFIC REGULATION ORDERS TO BE REVOKED OR PARTIALLY REVOKED
 - EXISTING PUBLIC RIGHT OF WAY
 - PARISH BOUNDARY
 - CHAINAGE (MEASURED DISTANCE ALONG THE SCHEME LENGTH)



C01	For DCO Submission				
	MVAG	MVAG	PBUN	SBAG	SBAG
	11/05/22	11/05/22	27/05/22	27/05/22	01/06/22

Revision details					
Revision	Created	Checked	Reviewed	Approved	Authorised
	dd/mm/yy	dd/mm/yy	dd/mm/yy	dd/mm/yy	dd/mm/yy

Purpose: DCO APPLICATION

PINS Reference Number: TR010062/APP/5.22

Client: 3 Piccadilly Place, Manchester, M1 3BN

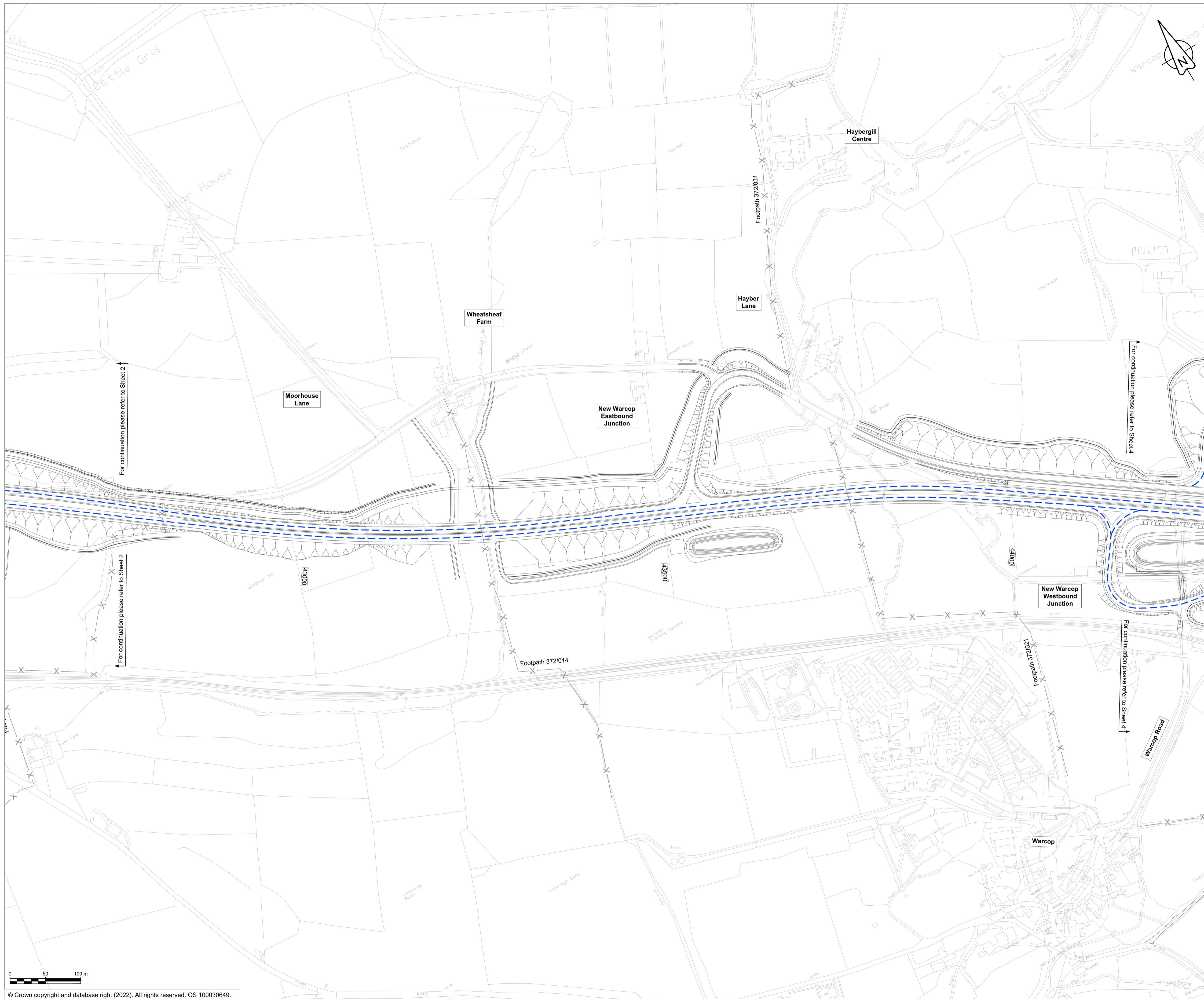
Project Name / Scheme Name: A66 Northern Trans-Pennine Project Scheme 06 Appleby to Brough

Drawing Title: Traffic Regulation Measures (Clearways & Prohibitions) Plans Regulation 5(2)(o) Sheet 2 of 6

Project Ref. No. ---	Stage PCF3	Scale: 1:2500 @ A1
		Dimensions: M

Drawing Number	Project	Originator	Volume
HE565627 - AMY - HAC -			
S06	-DR-CH- 401602		
Location	Type	Role	Number

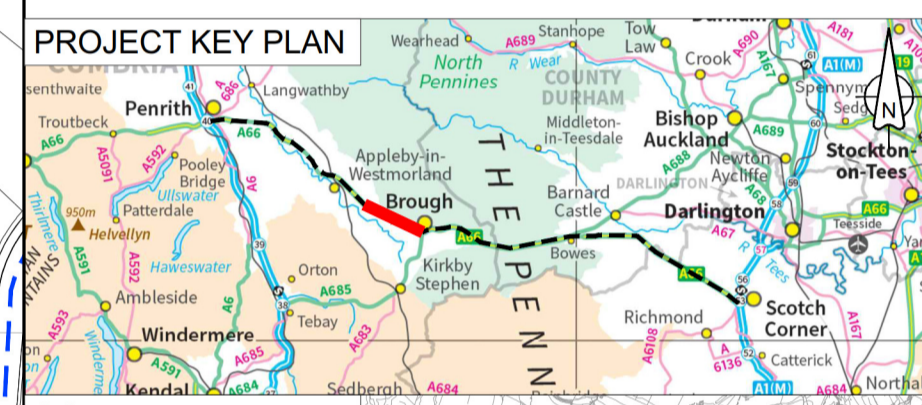
Suitability	Suitability Description	Revision
A	Approved for Stage Complete	C01



NOTES

- ALL DIMENSIONS ARE IN METRES UNLESS NOTED OTHERWISE.
- THESE TRAFFIC REGULATION MEASURES (CLEARWAYS AND PROHIBITIONS) PLANS SHOULD BE READ IN CONJUNCTION WITH OTHER PLANS AND APPLICATION DOCUMENTS, IN PARTICULAR THE DEVELOPMENT CONSENT ORDER SCHEDULE ENTITLED 'TRAFFIC REGULATION MEASURES, ETC', THE TRAFFIC REGULATION (SPEED LIMITS) PLANS, THE CLASSIFICATION OF ROADS PLAN AND THE DE-TRUNKING PLANS.

- KEY**
- THE SCHEME (SHOWN FOR ILLUSTRATIVE PURPOSES)
 - PROPOSED CLEARWAY EXTENTS ON TRUNK ROAD (TO INCLUDE VERGES, HARD SHOULDERS AND SLIP ROADS; AND TO EXCLUDE LAYBYS)
 - EXTENTS OF EXISTING CLEARWAY TO BE REVOKED OR PARTIALLY REVOKED
 - EXISTING TRAFFIC REGULATION ORDERS TO BE REVOKED OR PARTIALLY REVOKED
 - EXISTING PUBLIC RIGHT OF WAY
 - PARISH BOUNDARY
 - CHAINAGE (MEASURED DISTANCE ALONG THE SCHEME LENGTH)



C01	For DCO Submission				
	MVAG	MVAG	PBUN	SBAG	SBAG
	11/05/22	11/05/22	27/05/22	27/05/22	01/06/22
Revision	Revision details				
	Created	Checked	Reviewed	Approved	Authorised
	dd/mm/yy	dd/mm/yy	dd/mm/yy	dd/mm/yy	dd/mm/yy

Purpose: **DCO APPLICATION**

PINS Reference Number: **TR010062/APP/5.22**

Client:
3 Piccadilly Place
Manchester
M1 3BN



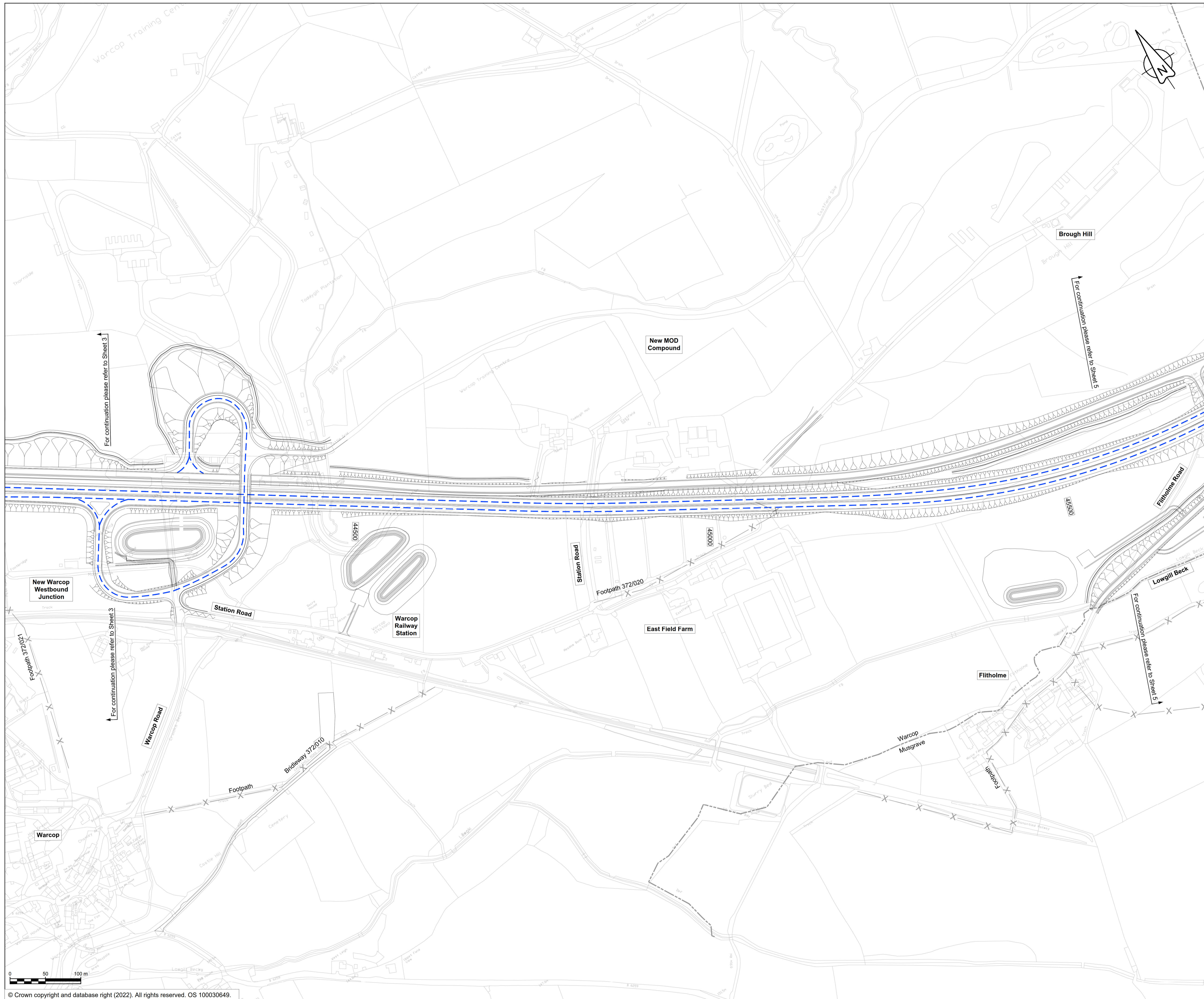
Project Name / Scheme Name:
**A66 Northern Trans-Pennine Project
Scheme 06
Appleby to Brough**

Drawing Title:
**Traffic Regulation Measures
(Clearways & Prohibitions) Plans
Regulation 5(2)(o)
Sheet 3 of 6**

Project Ref. No.	Stage	Scale	@ A1
---	PCF3	1:2500	
		Dimensions	M

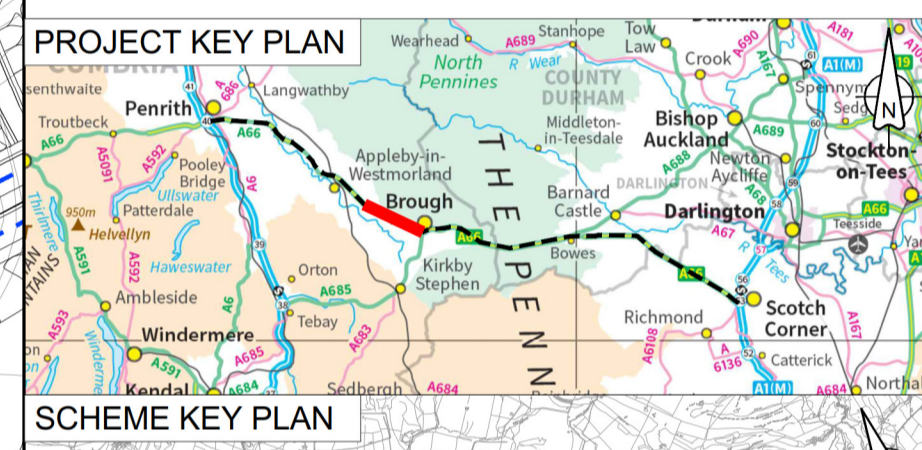
Drawing Number	Project	Originator	Volume
HE565627	- AMY	- HAC	-
S06	-DR-CH-	401603	
Location	Type	Role	Number

Suitability	Suitability Description	Revision
A	Approved for Stage Complete	C01



- ### NOTES
- ALL DIMENSIONS ARE IN METRES UNLESS NOTED OTHERWISE.
 - THESE TRAFFIC REGULATION MEASURES (CLEARWAYS AND PROHIBITIONS) PLANS SHOULD BE READ IN CONJUNCTION WITH OTHER PLANS AND APPLICATION DOCUMENTS. IN PARTICULAR THE DEVELOPMENT CONSENT ORDER SCHEDULE ENTITLED 'TRAFFIC REGULATION MEASURES, ETC', THE TRAFFIC REGULATION (SPEED LIMITS) PLANS, THE CLASSIFICATION OF ROADS PLAN AND THE DE-TRUNKING PLANS.

- ### KEY
- THE SCHEME (SHOWN FOR ILLUSTRATIVE PURPOSES)
 - PROPOSED CLEARWAY EXTENTS ON TRUNK ROAD (TO INCLUDE VERGES, HARD SHOULDERS AND SLIP ROADS; AND TO EXCLUDE LAYBYS)
 - EXTENTS OF EXISTING CLEARWAY TO BE REVOKED OR PARTIALLY REVOKED
 - EXISTING TRAFFIC REGULATION ORDERS TO BE REVOKED OR PARTIALLY REVOKED
 - EXISTING PUBLIC RIGHT OF WAY
 - PARISH BOUNDARY
 - CHAINAGE (MEASURED DISTANCE ALONG THE SCHEME LENGTH)



C01	For DCO Submission				
	MVAG	MVAG	PBUN	SBAG	SBAG
	12/05/22	12/05/22	27/05/22	27/05/22	01/06/22
Revision	Revision details				
	Created	Checked	Reviewed	Approved	Authorised
	dd/mm/yy	dd/mm/yy	dd/mm/yy	dd/mm/yy	dd/mm/yy

Purpose: DCO APPLICATION

PINS Reference Number: TR010062/APP/5.22

Client: 3 Piccadilly Place, Manchester, M1 3BN

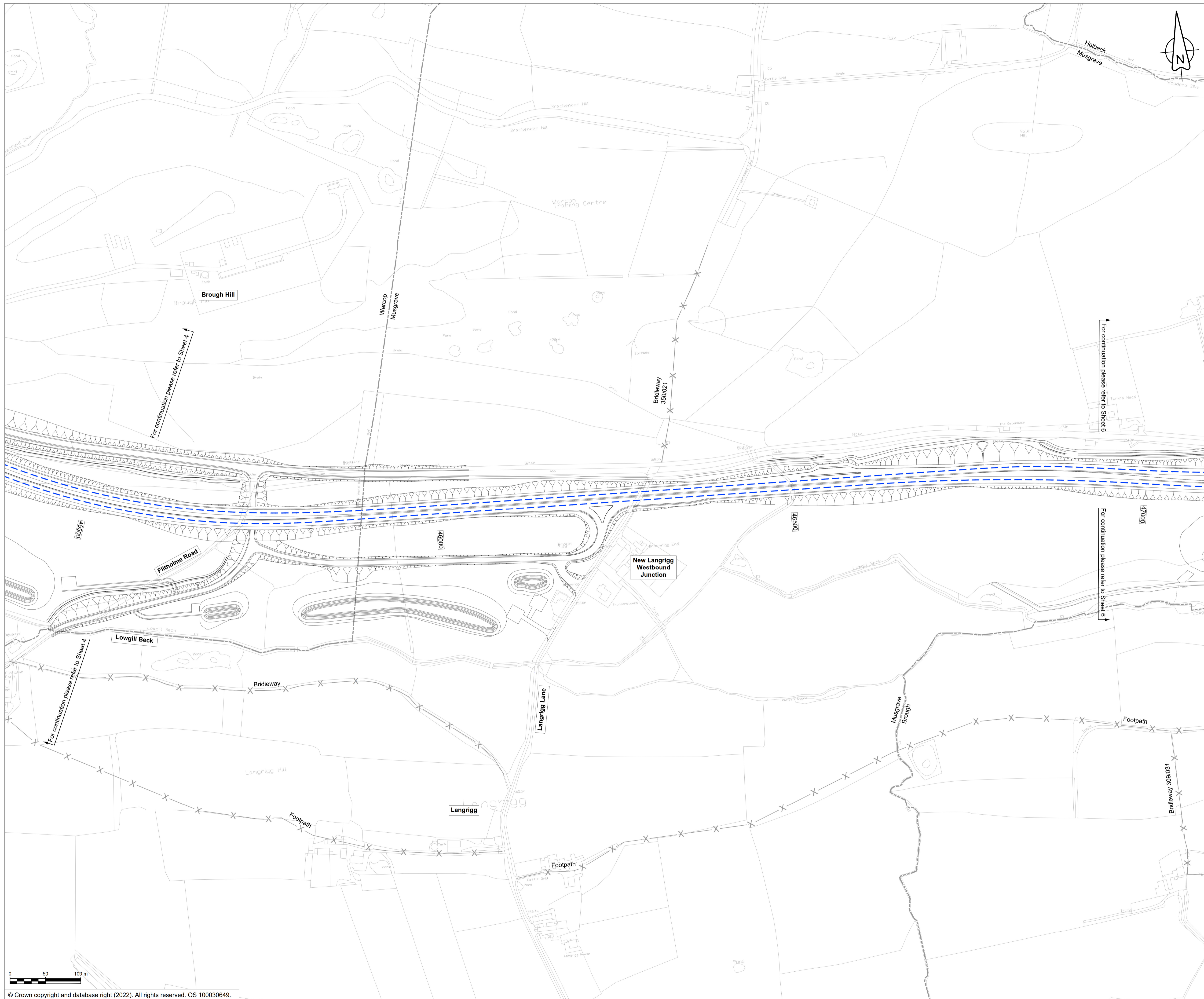
Project Name / Scheme Name: A66 Northern Trans-Pennine Project Scheme 06 Appleby to Brough

Drawing Title: Traffic Regulation Measures (Clearways & Prohibitions) Plans Regulation 5(2)(o) Sheet 4 of 6

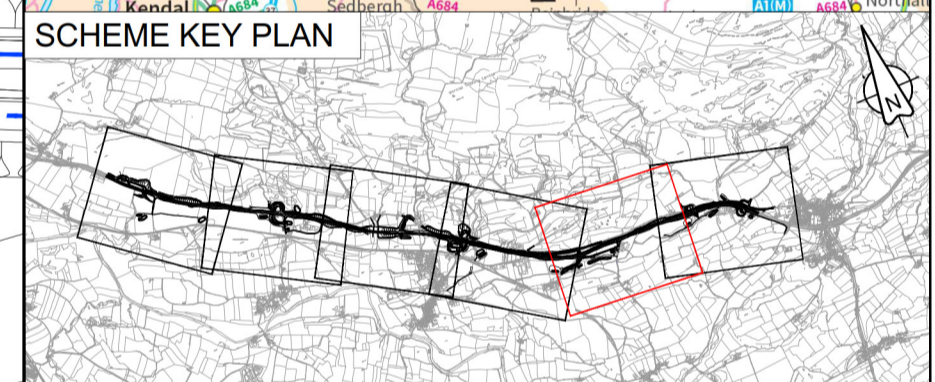
Project Ref. No.: --- Stage: PCF3 Scale: 1:2500 @ A1 Dimensions: M

Drawing Number: HE565627 - AMY - HAC - S06 -DR-CH- 401604

Suitability: A Suitability Description: Approved for Stage Complete Revision: C01



- ### NOTES
- ALL DIMENSIONS ARE IN METRES UNLESS NOTED OTHERWISE.
 - THESE TRAFFIC REGULATION MEASURES (CLEARWAYS AND PROHIBITIONS) PLANS SHOULD BE READ IN CONJUNCTION WITH OTHER PLANS AND APPLICATION DOCUMENTS. IN PARTICULAR THE DEVELOPMENT CONSENT ORDER SCHEDULE ENTITLED 'TRAFFIC REGULATION MEASURES, ETC', THE TRAFFIC REGULATION (SPEED LIMITS) PLANS, THE CLASSIFICATION OF ROADS PLAN AND THE DE-TRUNKING PLANS.
- ### KEY
- THE SCHEME (SHOWN FOR ILLUSTRATIVE PURPOSES)
 - PROPOSED CLEARWAY EXTENTS ON TRUNK ROAD (TO INCLUDE VERGES, HARD SHOULDERS AND SLIP ROADS; AND TO EXCLUDE LAYBYS)
 - EXTENTS OF EXISTING CLEARWAY TO BE REVOKED OR PARTIALLY REVOKED
 - EXISTING TRAFFIC REGULATION ORDERS TO BE REVOKED OR PARTIALLY REVOKED
 - EXISTING PUBLIC RIGHT OF WAY
 - PARISH BOUNDARY
 - CHAINAGE (MEASURED DISTANCE ALONG THE SCHEME LENGTH)



C01	For DCO Submission	MVAG	MVAG	PBUN	SBAG	SBAG
		26/05/22	26/05/22	06/06/22	06/06/22	06/06/22
Revision	Created	Checked	Reviewed	Approved	Authorised	
	dd/mm/yy	dd/mm/yy	dd/mm/yy	dd/mm/yy	dd/mm/yy	dd/mm/yy

Purpose: DCO APPLICATION

PINS Reference Number: TR010062/APP/5.22

Client: 3 Piccadilly Place, Manchester, M1 3BN

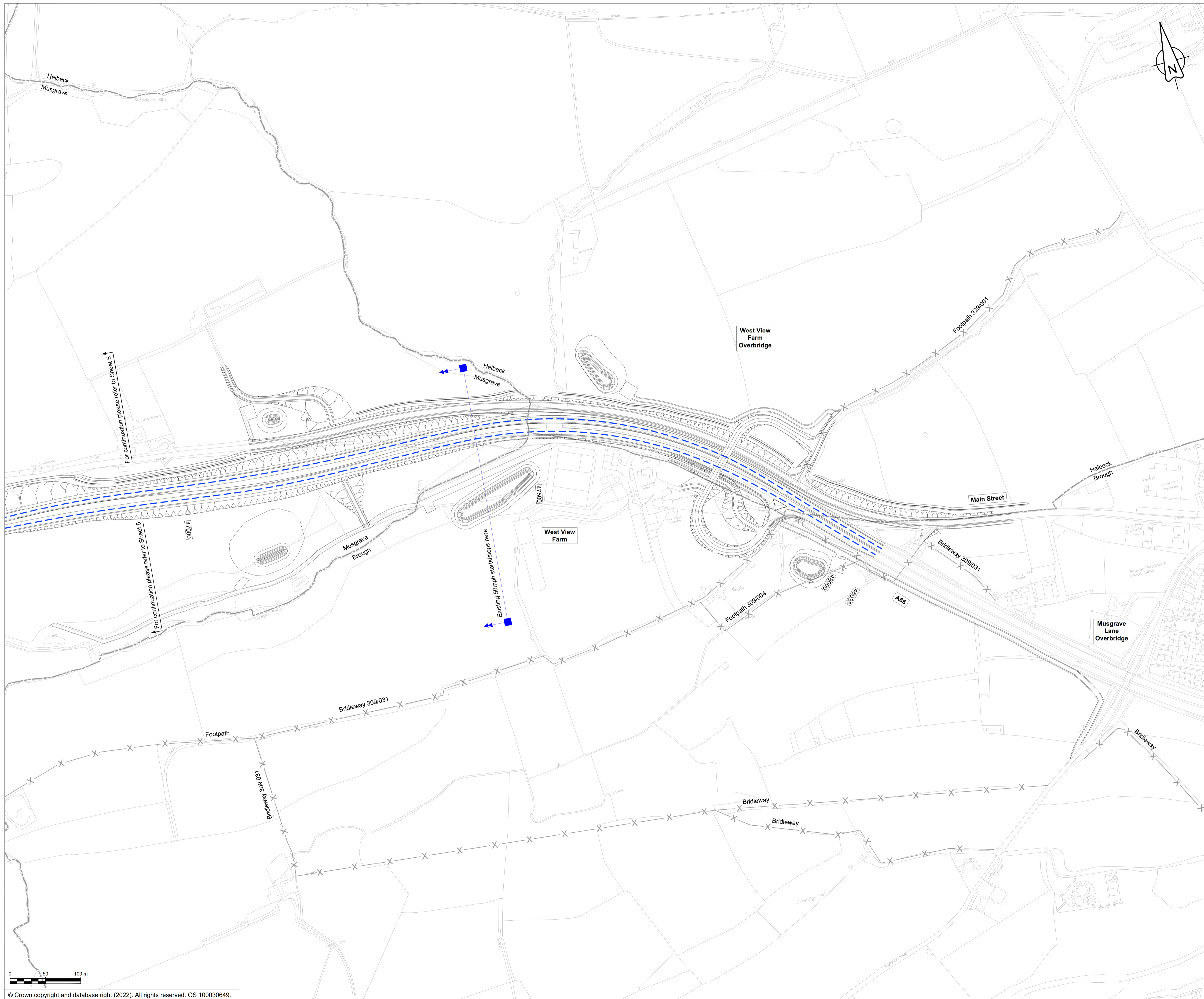
Project Name / Scheme Name: A66 Northern Trans-Pennine Project Scheme 06 Appleby to Brough

Drawing Title: Traffic Regulation Measures (Clearways & Prohibitions) Plans Regulation 5(2)(o) Sheet 5 of 6

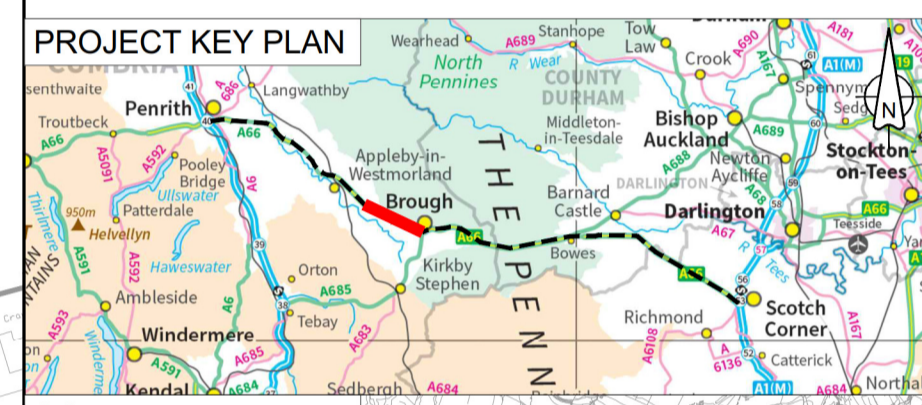
Project Ref. No.: --- Stage: PCF3 Scale: 1:2500 @ A1 Dimensions: M

Drawing Number: HE565627 - AMY - HAC - S06 -DR-CH- 401605

Suitability: A Suitability Description: Approved for Stage Complete Revision: C01



- ### NOTES
- ALL DIMENSIONS ARE IN METRES UNLESS NOTED OTHERWISE. THESE TRAFFIC REGULATION MEASURES (CLEARWAYS AND PROHIBITIONS) PLANS SHOULD BE READ IN CONJUNCTION WITH OTHER PLANS AND APPLICATION DOCUMENTS. IN PARTICULAR THE DEVELOPMENT CONSENT ORDER SCHEDULE ENTITLED 'TRAFFIC REGULATION MEASURES, ETC', THE TRAFFIC REGULATION (SPEED LIMITS) PLANS, THE CLASSIFICATION OF ROADS PLAN AND THE DE-TRUNKING PLANS.
- ### KEY
- THE SCHEME (SHOWN FOR ILLUSTRATIVE PURPOSES)
 - PROPOSED CLEARWAY EXTENTS ON TRUNK ROAD (TO INCLUDE VERGES, HARD SHOULDERS AND SLIP ROADS, AND TO EXCLUDE LAYBYS)
 - EXTENTS OF EXISTING CLEARWAY TO BE REVOKED OR PARTIALLY REVOKED
 - EXISTING TRAFFIC REGULATION ORDERS TO BE REVOKED OR PARTIALLY REVOKED
 - EXISTING PUBLIC RIGHT OF WAY
 - PARISH BOUNDARY
 - CHAINAGE (MEASURED DISTANCE ALONG THE SCHEME LENGTH)



Revision details				
Created	Checked	Reviewed	Approved	Authorised
dd/mm/yy	dd/mm/yy	dd/mm/yy	dd/mm/yy	dd/mm/yy

For DCO Submission				
MVAG	MVAG	PBUN	SBAG	SBAG
11/05/22	11/05/22	27/05/22	27/05/22	01/06/22

Purpose: DCO APPLICATION

PINS Reference Number: TR010062/APP/5.22

Client:
3 Piccadilly Place
Manchester
M1 3BN



Project Name / Scheme Name:
A66 Northern Trans-Pennine Project Scheme 06
Appleby to Brough

Drawing Title:
Traffic Regulation Measures (Clearways & Prohibitions) Plans Regulation 5(2)(o)
Sheet 6 of 6

Project Ref. No.: ---
Stage: PCF3
Scale: 1:2500 @ A1
Dimensions: M

Drawing Number:
Project | Originator | Volume |
HE565627 - AMY - HAC -
S06 | -DR-CH- 401606
Location | Type | Role | Number

Suitability	Suitability Description	Revision
A	Approved for Stage Complete	C01